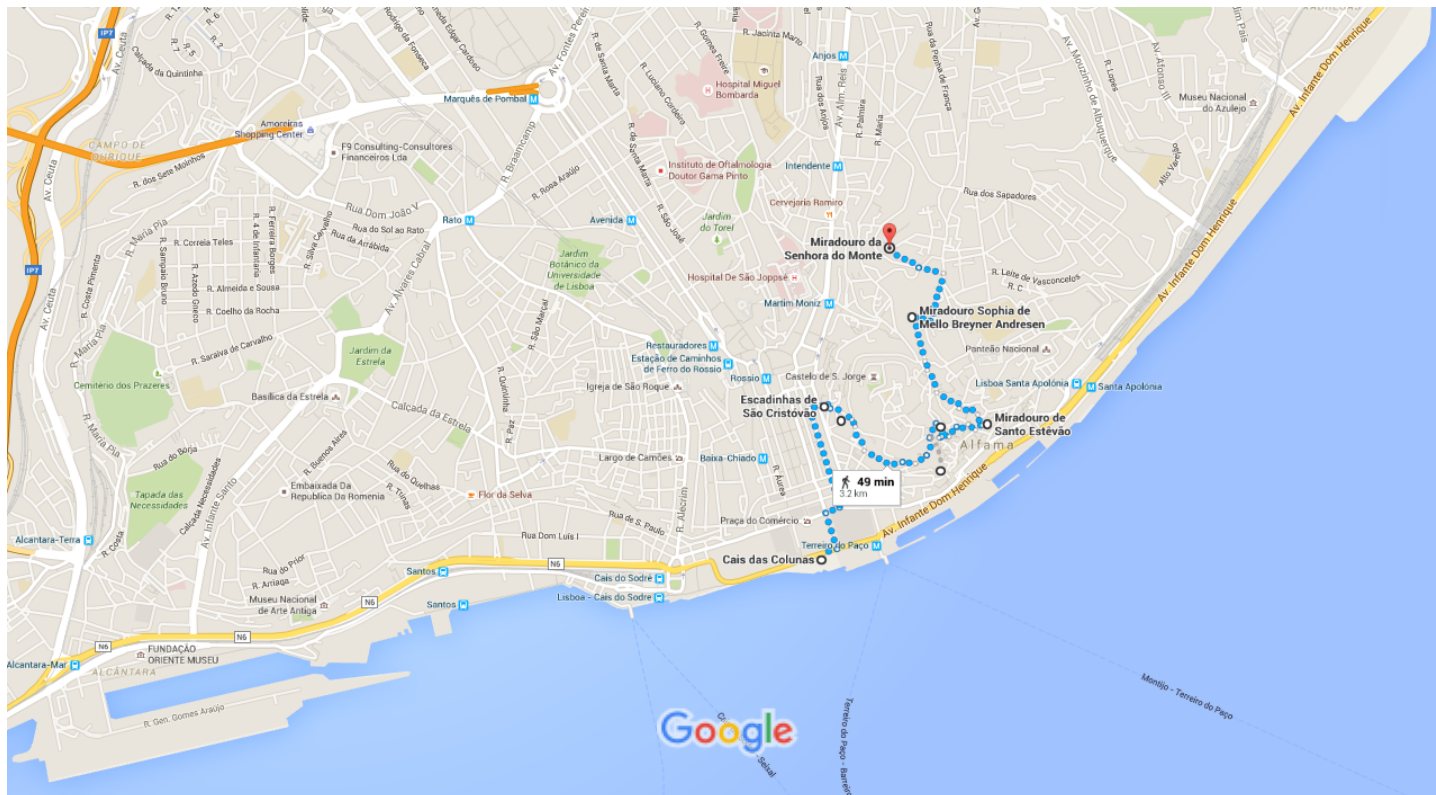




Cais das Colunas to Miradouro da Senhora do Monte

Walk 3.2 km, 49 min

The dreamiest viewpoints route in Lisbon



Map data ©2016 Google 200 m

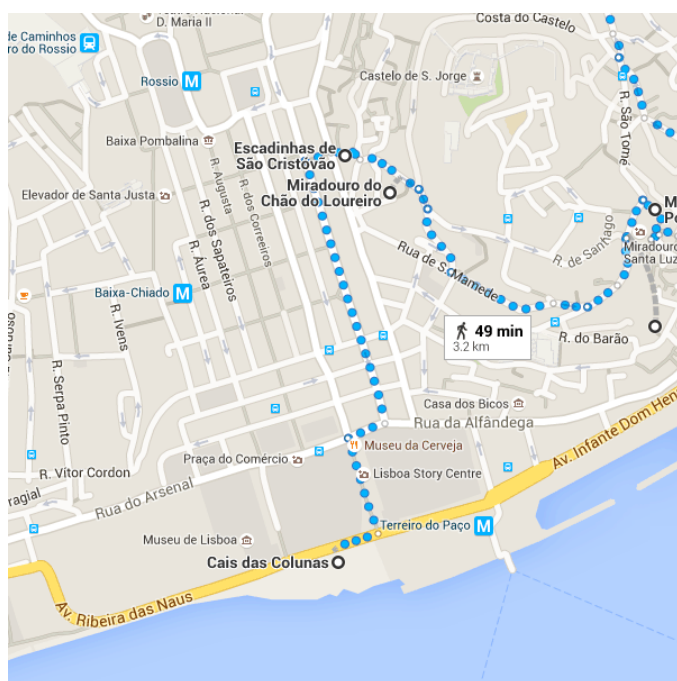
Cais das Colunas, Praça do Comércio MB

Portugal

Use caution - may involve errors or sections not suited for walking

- ↑ 1. Head east on Praça do Comércio 78 m
- ↶ 2. Turn left toward Rua da Alfândega 170 m
- ↷ 3. Turn right onto Rua da Alfândega 66 m
- ↶ 4. Turn left onto R. dos Fanqueiros 450 m
- ↷ 5. Turn right onto R. de Santa Justa
i Take the stairs 45 m
- ↑ 6. Continue onto Escadinhas de São Cristóvão
i Take the stairs 24 m

12 min (850 m)



Escadinhas de São Cristóvão

Lisboa, Portugal

- ↑ 7. Head east on Escadinhas de São Cristóvão toward Largo São Cristóvão

Take the stairs

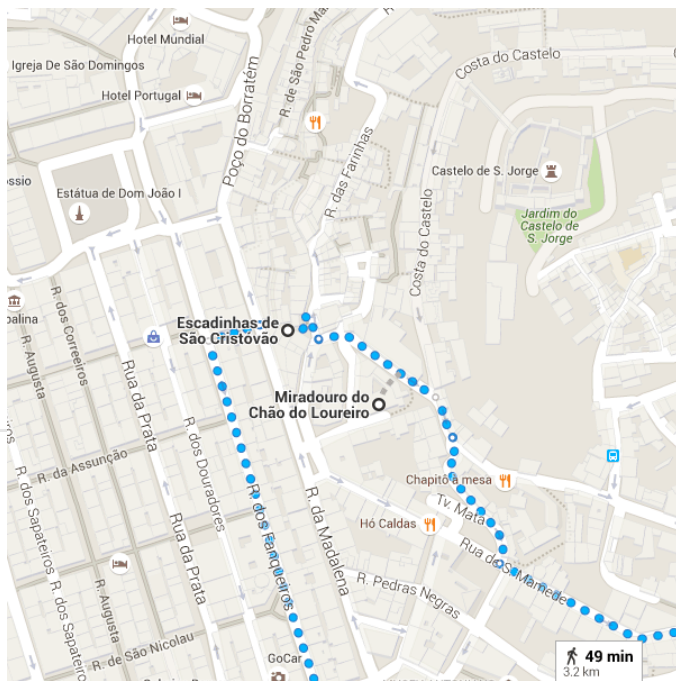
54 m

- ↶ 8. Turn left onto Calçada do Marquês de Tancos

Destination will be on the right

78 m

3 min (130 m)



Miradouro do Chão do Loureiro, Calçada do Marquês de Tancos

Lisboa, Portugal

- ↑ 9. Head southeast on Calçada do Marquês de Tancos toward Tv. do Chão do Loureiro

36 m

- ↑ 10. Continue onto Costa do Castelo

36 m

- ↷ 11. Slight right onto Calçada Conde Penafiel

130 m

- ↶ 12. Turn left onto Rua de S. Mamede

190 m

- ↑ 13. Continue onto R. Saudade

57 m

- ↑ 14. R. Saudade turns slightly left and becomes Largo São Martinho

62 m

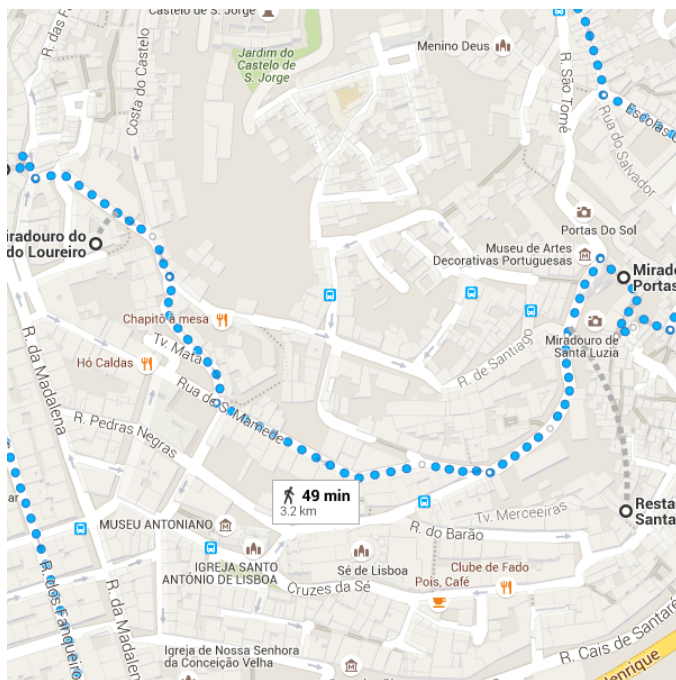
- ↑ 15. Continue onto Rua Limoeiro

82 m

- ↑ 16. Continue onto Largo Santa Luzia

Destination will be on the right

7 m



9 min (600 m)

Restaurante Miradouro Santa Luzia, Largo Santa Luzia

1100-487 Lisboa, Portugal

↑ 17. Head north on Largo Santa Luzia toward Tv. de Santa Luzia

63 m

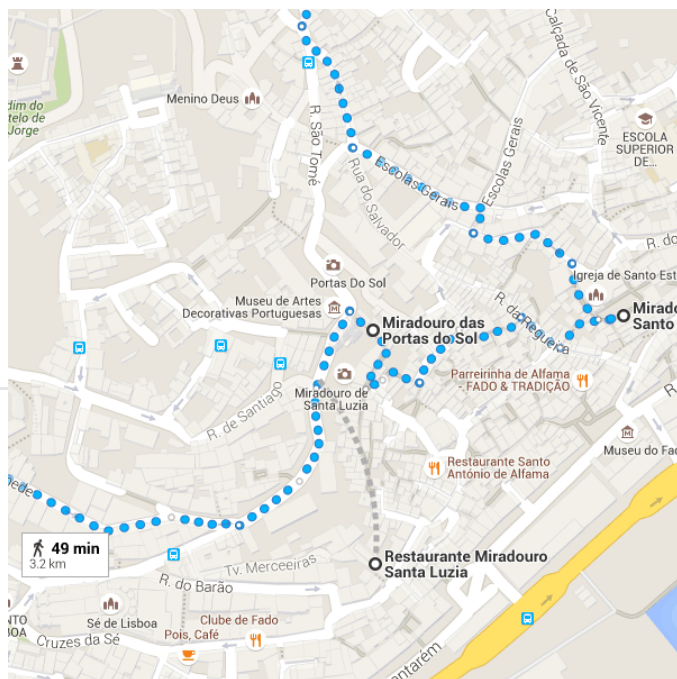
➡ 18. Turn right onto R. Norberto de Araújo

📍 Take the stairs

📍 Destination will be on the left

25 m

1 min (88 m)



Miradouro das Portas do Sol, Largo Portas do Sol

1100-411 Lisboa, Portugal

↑ 19. Head southeast on R. Norberto de Araújo toward Calçadinha da Figueira

📍 Take the stairs

57 m

↙ 20. Sharp left onto Calçadinha da Figueira

15 m

↘ 21. Slight right to stay on Calçadinha da Figueira

36 m

↖ 22. Turn left onto R. do Castelo Picão

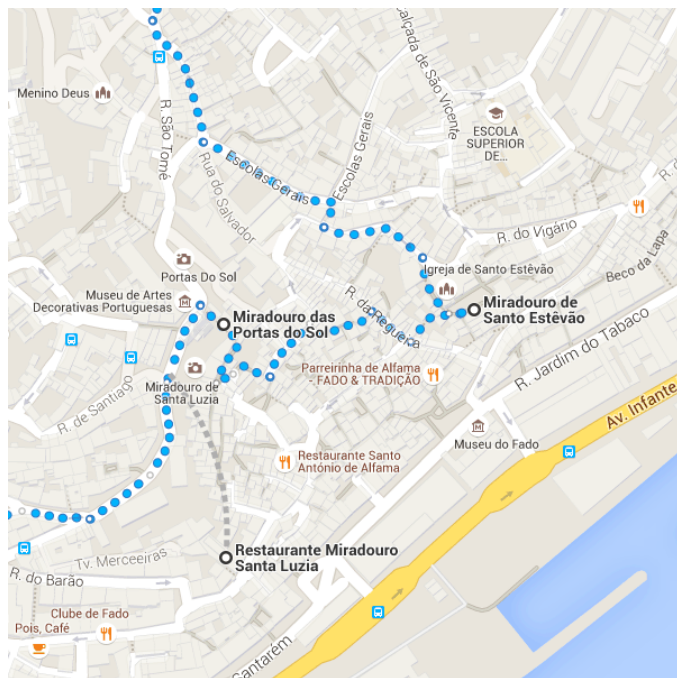
56 m

➡ 23. Turn right onto Beco Cruzes

60 m

➡ 24. Turn right onto R. da Regueira

41 m



- ↩ 25. Turn left onto Beco do Carneiro
- 📍 Take the stairs
 - 📍 Destination will be on the right
-
- 63 m

5 min (350 m)

Miradouro de Santo Estêvão, Beco do Carneiro 3

Lisboa, Portugal

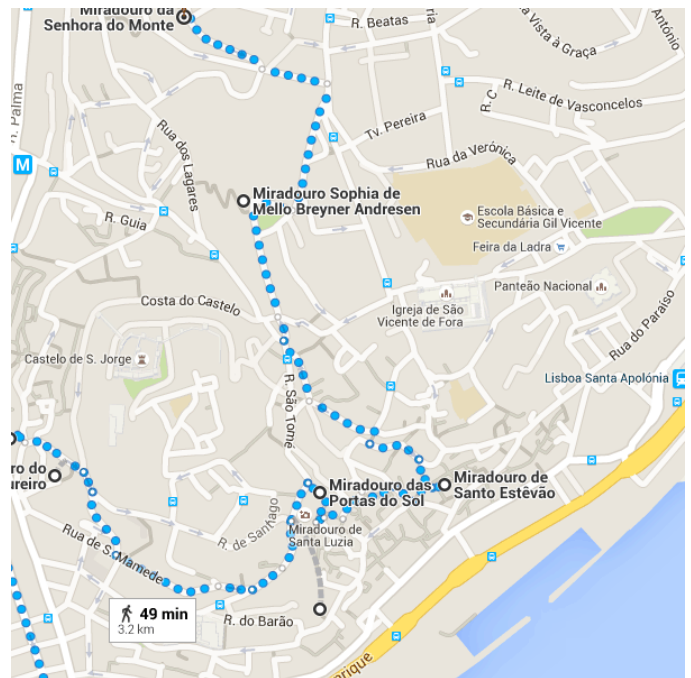
- ↑ 26. Head southwest on Beco do Carneiro toward Calçadinha de Santo Estêvão
-
- 22 m
- ↪ 27. Turn right onto Largo de Santo Estêvão
- 📍 Take the stairs
-
- 54 m
- ↶ 28. Slight left onto Rua de Guilherme Braga
-
- 93 m
- ↪ 29. Turn right onto Escadinhas Escolas Gerais
- 📍 Take the stairs
-
- 150 m
- ↪ 30. Turn right onto Rua do Salvador
-
- 110 m
- ↷ 31. Slight right onto Travessa do Açougue
-
- 44 m
- ↑ 32. Continue onto Calçada Graça
- 📍 Destination will be on the left
-
- 200 m

11 min (650 m)

Miradouro Sophia de Mello Breyner Andresen, da Portugal, Travessa São Vicente

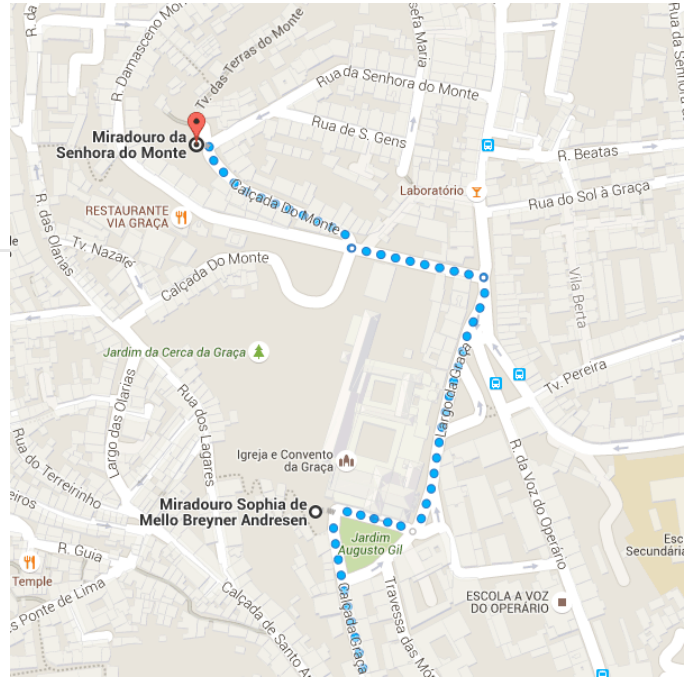
Lisboa, Portugal

- ↑ 33. Head east on Calçada Graça toward Largo da Graça
-
- 69 m
- ↩ 34. Turn left onto Largo da Graça
-
- 220 m



- 35. Turn left onto R. Damasceno Monteiro
110 m
- 36. Turn right onto Calçada Do Monte
150 m

8 min (550 m)



Miradouro da Senhora do Monte, Rua da Senhora do Monte 50

1170 Lisboa, Portugal

These directions are for planning purposes only. You may find that construction projects, traffic, weather, or other events may cause conditions to differ from the map results, and you should plan your route accordingly. You must obey all signs or notices regarding your route.

Google Maps