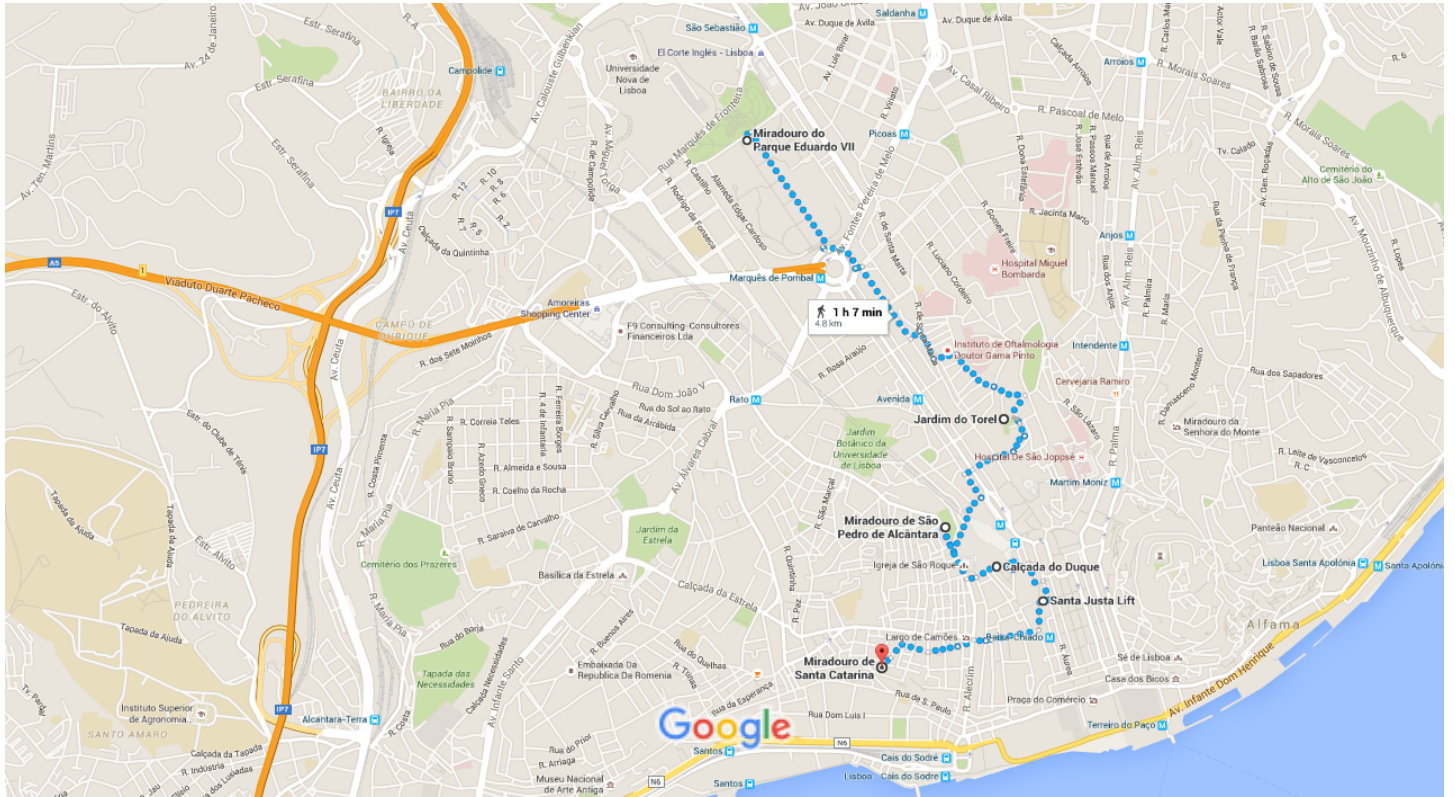




Miradouro do Parque Eduardo VII to Miradouro de Santa Catarina

Walk 4.8 km, 1 h 7 min

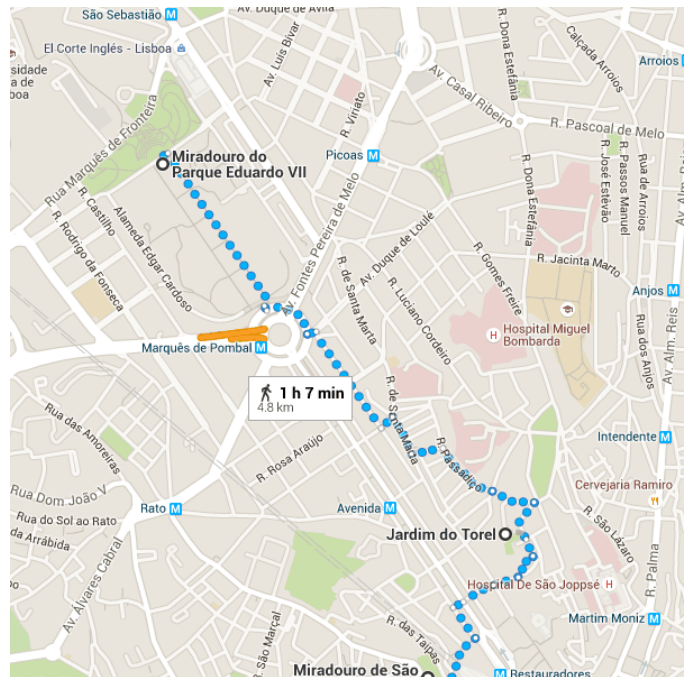
Off the beaten tourist path



Map data ©2016 Google 200 m

Miradouro do Parque Eduardo VII Use caution - may involve errors or sections not suited for walking Lisboa, Portugal

- ↑ 1. Head northeast on Alameda Cardeal Cerejeira
34 m
- ↷ 2. Turn right
600 m
- ↶ 3. Turn left onto Parque Eduardo VII
18 m
- ↶ 4. Turn left onto Praça do Marquês de Pombal/Praça Marquês de Pombal
190 m
- ↶ 5. Turn left onto Av. Duque de Loulé
31 m
- ↷ 6. Turn right onto R. Rodrigues Sampaio
400 m
- ↶ 7. Turn left onto R. Barata Salgueiro
56 m
- ↷ 8. Turn right onto R. de Santa Marta
140 m



9. Turn left onto Tv. Larga
100 m
10. Turn right onto R. Passadiço
230 m
11. Continue onto Calçada Moinho de Vento
150 m
12. Turn right onto R. Júlio de Andrade
Destination will be on the right
120 m

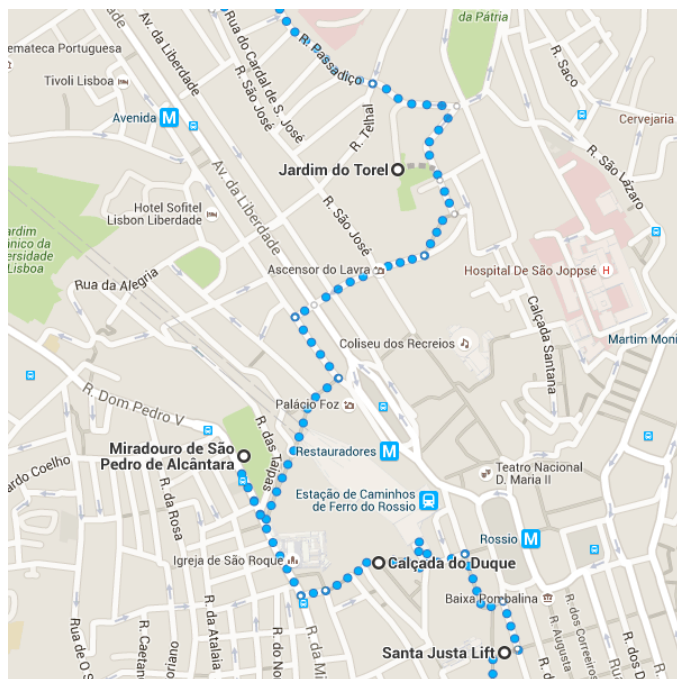
26 min (2.1 km)

Jardim do Torel

Portugal

13. Head southeast on R. Júlio de Andrade toward Tv. Torel
20 m
14. Continue onto Tv. Cruz do Torel
62 m
15. Turn right onto Calçada do Lavra
Take the stairs
88 m
16. Turn right to stay on Calçada do Lavra
84 m
17. Continue onto Largo da Anunciada
120 m
18. Continue onto Tv. Glória
38 m
19. Turn left onto Av. da Liberdade
120 m
20. Turn right onto Calçada da Glória
Take the stairs
Destination will be on the right
400 m

16 min (950 m)

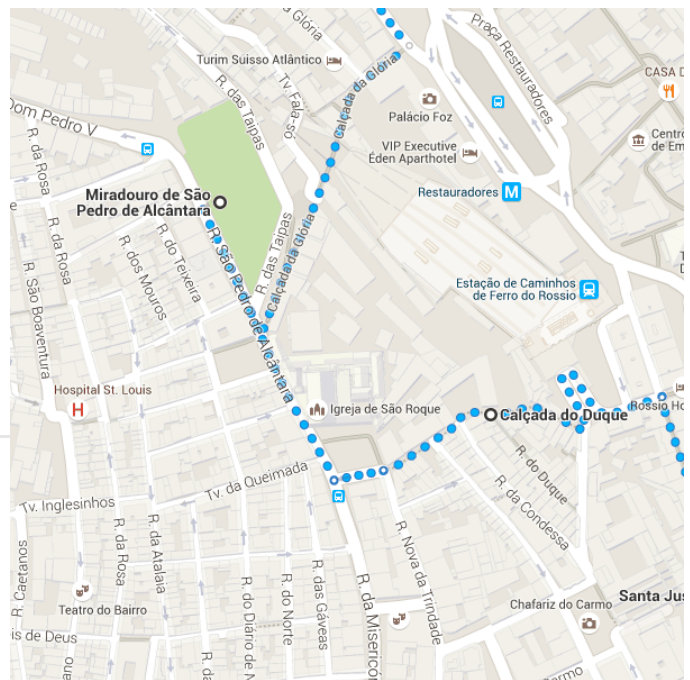


Miradouro de São Pedro de Alcântara, Rua São Pedro de Alcântara

1200-470 Lisboa, Portugal

- ↑ 21. Head southeast on R. São Pedro de Alcântara toward Tv. da Cara
250 m
- ↶ 22. Turn left onto Largo Trindade Coelho
42 m
- ↑ 23. Continue onto Calçada do Duque
110 m
📍 Take the stairs

6 min (400 m)

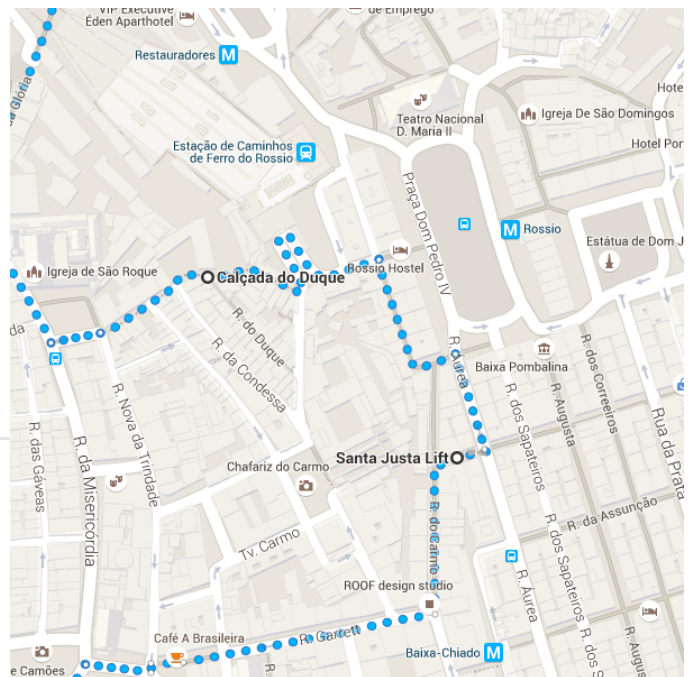


Calçada do Duque

Lisboa, Portugal

- ↑ 24. Head east on Calçada do Duque toward Calçada do Carmo
240 m
📍 Take the stairs
- ↷ 25. Turn right onto R. 1º de Dezembro
130 m
- ↷ 26. Turn right onto R. Áurea
86 m
📍 Destination will be on the right

6 min (450 m)



Santa Justa Lift, Rua do Ouro

1150-060 Lisboa, Portugal

- ↑ 27. Head north on R. Áurea toward R. de Santa Justa
3 m

- ↶ 28. Turn left onto R. de Santa Justa
i Take the stairs

170 m
- ↷ 29. Turn right onto R. Garrett

210 m
- ↑ 30. Continue onto Largo do Chiado

27 m
- ↶ 31. Turn left onto R. Nova da Trindade

7 m
- ↷ 32. Turn right onto Largo Chiado

54 m
- ↶ 33. Turn left onto Praça Luís de Camões

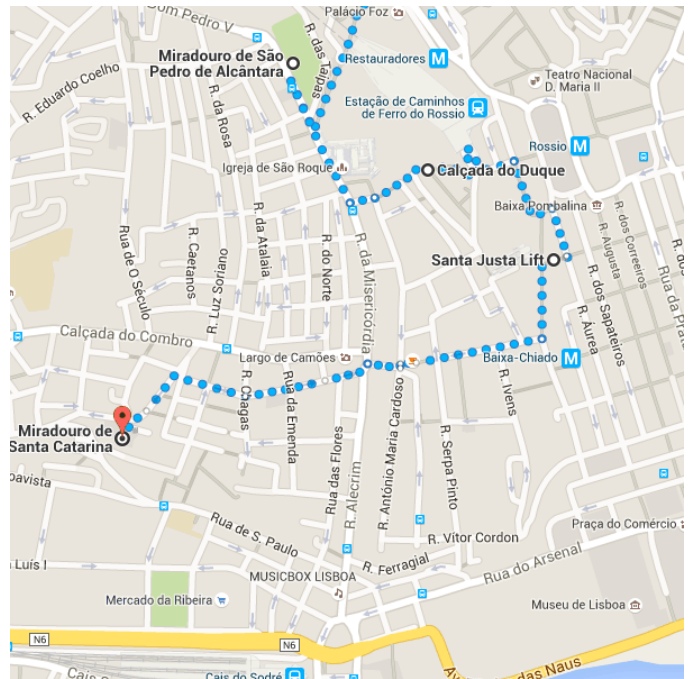
80 m
- ↑ 34. Continue onto R. Horta Seca

130 m
- ↑ 35. Continue onto Tv. do Sequeiro
i Take the stairs

200 m
- ↑ 36. Continue onto R. de Santa Catarina

38 m
- ↶ 37. Turn left to stay on R. de Santa Catarina
i Destination will be on the right

32 m



14 min (1.0 km)

Miradouro de Santa Catarina, 401, Rua de Santa Catarina

1200 Lisboa, Portugal

These directions are for planning purposes only. You may find that construction projects, traffic, weather, or other events may cause conditions to differ from the map results, and you should plan your route accordingly. You must obey all signs or notices regarding your route.

Google Maps